


IALA lateraalsüsteemide regioonid

The IALA defines them as **Region A** and **Region B**:

Region A [\[edit \]](#)

- comprises [Europe](#), [Africa](#), and most of [Asia](#) and [Oceania](#), as well as [Greenland](#).
- port marks are **red** and may have a **red** flashing light of any rhythm except 2+1.
- starboard marks are **green** and may have a **green** flashing light of any rhythm except 2+1.




(Port) (Left) (Red)



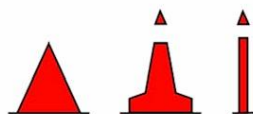
(Starboard) (Right) (Green)

Region B [\[edit \]](#)

- comprises [the Americas](#), [Japan](#), [South Korea](#),^[2] [the Philippines](#), [Taiwan](#),^[3] [Hawaii](#), and [Easter Island](#).
- port marks are **green** and may have a **green** flashing light of any rhythm except 2+1
- starboard marks are **red** and may have a **red** flashing light of any rhythm except 2+1



(Port) (Left) (Green)



(Starboard) (Right) (Red)

